






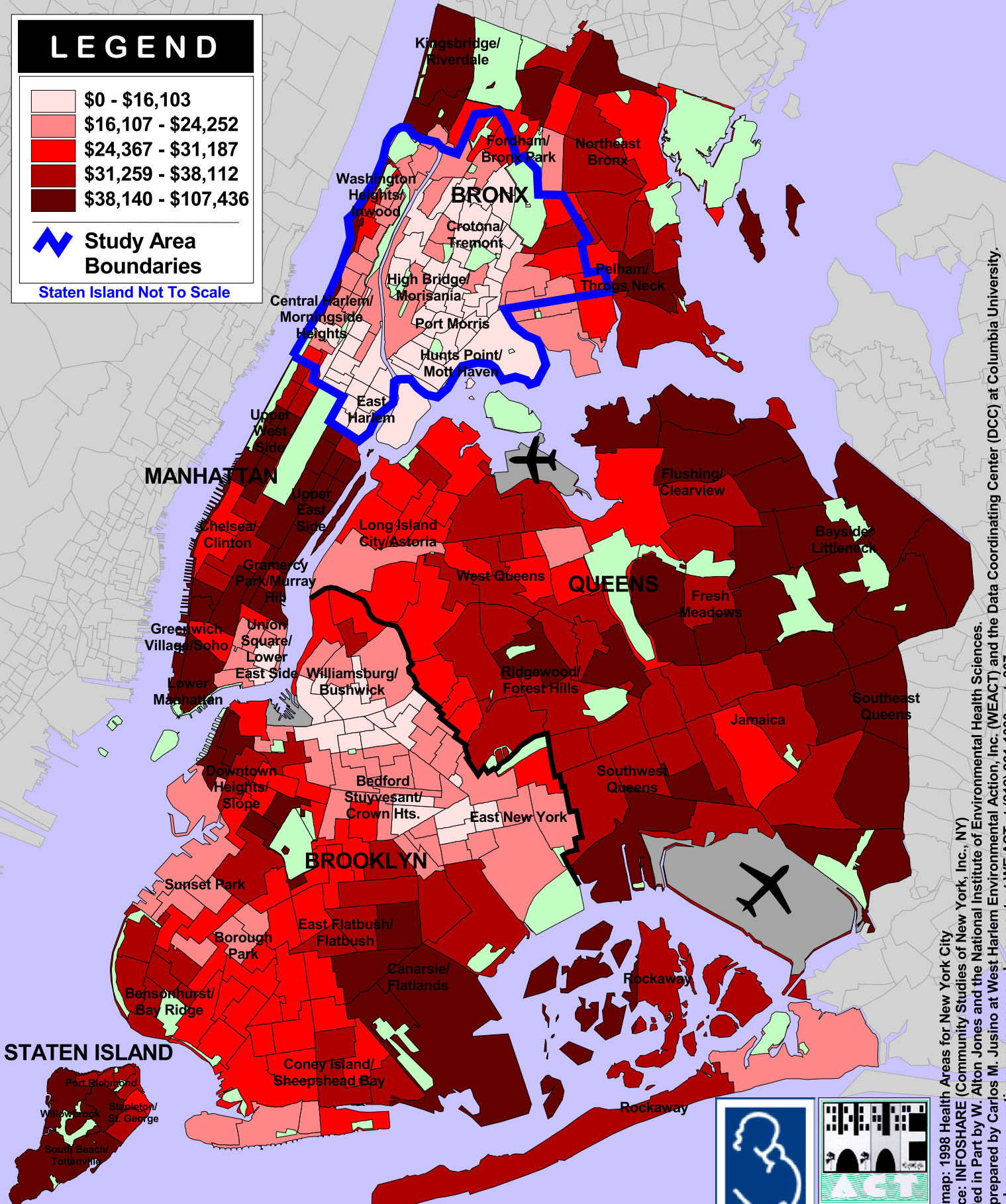
Median Household Income

LEGEND

	\$0 - \$16,103
	\$16,107 - \$24,252
	\$24,367 - \$31,187
	\$31,259 - \$38,112
	\$38,140 - \$107,436

 Study Area Boundaries

Staten Island Not To Scale



Columbia Center for Childrens Environmental Health



Revision 6c, Series 9
September 16, 2002

Basemap: 1998 Health Areas for New York City
Source: INFOSHARE (Community Studies of New York, Inc., NY)
Funded in Part by W. Alton Jones and the National Institute of Environmental Health Sciences.
Map prepared by Carlos M. Jusino at West Harlem Environmental Action, Inc. (WEACT) and the Data Coordinating Center (DCC) at Columbia University.
If you have any questions or concerns, please contact WE ACT at (212) 961-1000, ext. 307.